

Treasure Island Road Improvement Project on Yerba Buena Island (West Side Bridges Project Phase 3)

SMALL PROJECT

**Retaining Wall Aesthetic Treatment/Continuation
of West Side Bridges Project (WSB)**



**San Francisco
County Transportation
Authority**

Civic Design Review Committee Meeting
February 19, 2026
2:00pm

YBI Construction Projects

completed
Design phase
Construction

WSB Phase III Treasure Island Road Improvements (2026)
(2026-2027)

Macalla Rd improvement (TICD)	
Interim config	Opened 2023
Final config	2028

Forest Road Detour (TICD)
Opened 2023- 2027

WSB Phase II Hillcrest Road Improvement Project (SFCTA) (2024 - 2026)
--

YBI MUP Segment 1 (Hillcrest Road Improvement Project)	
Interim config	2025-2026
Final config	Pending funds

WSB Phase I (SFCTA) (2023-2026)



San Francisco
County Transportation
Authority

Project Overview

Treasure Island Road Improvement Project
(Phase 3 of Westside Bridges Project)

Location: on Treasure Island Road between Phase 1 of the Westside Bridges Project and the Macalla Road Intersection.

Scope: The Project will upgrade the roadway to modern City standards and provide additional width with the following elements:

- Removal of existing retaining walls
- Construction of one new retaining wall that continues the architectural treatment
- New pavement structural section to accommodate a Transit Lane and a Class I Multi-use Pathway
- Lighting, storm drain facilities, etc.





San Francisco
County Transportation
Authority



Original Project Site:
YBI West Side Bridges Project Phase 1 and
Hillcrest Road Improvement (West Side Bridges Phase 2)



San Francisco
County Transportation
Authority



YBI West Side Bridges Project – Phase 1



San Francisco
County Transportation
Authority



YBI Westside Bridges Project Phases 1 and 2

Aesthetic Treatment Approach & Integration

- The design honors the land by depicting a narrative of the landscape
- The design is referenced from the local topography of the Bay's many islands, mountainous structures colored in harmonious regional earth tones, and emerge from the sea and separate themselves by water
- As a rhythm of colored rock moves within the work, a moon phase ascends in tandem to show the passage of time, implying the endurance, wisdom, and majesty of these terrestrial features
- The artwork is made to blend into the natural environment of Yerba Buena Island while also being a bold sculptural piece of public contemporary art that emboldens an aesthetic exploration and iconic placemaking for all viewers and visitors



**San Francisco
County Transportation
Authority**



San Francisco
County Transportation
Authority

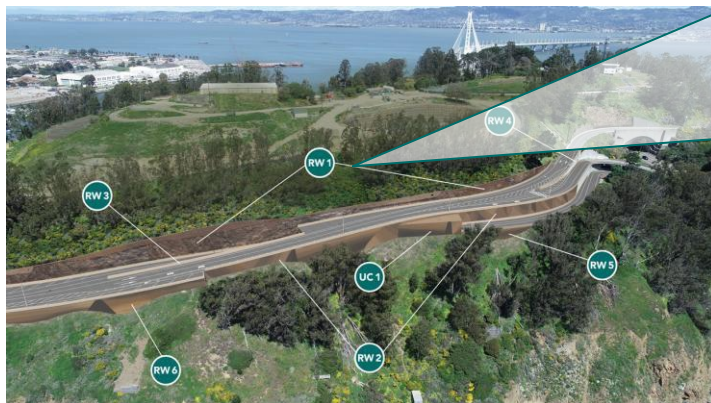
RW 1

YBI West Side Bridges Project - Phase 1

Retaining Wall 1 Design – Westside Bridges Project Phase 1



San Francisco
County Transportation
Authority

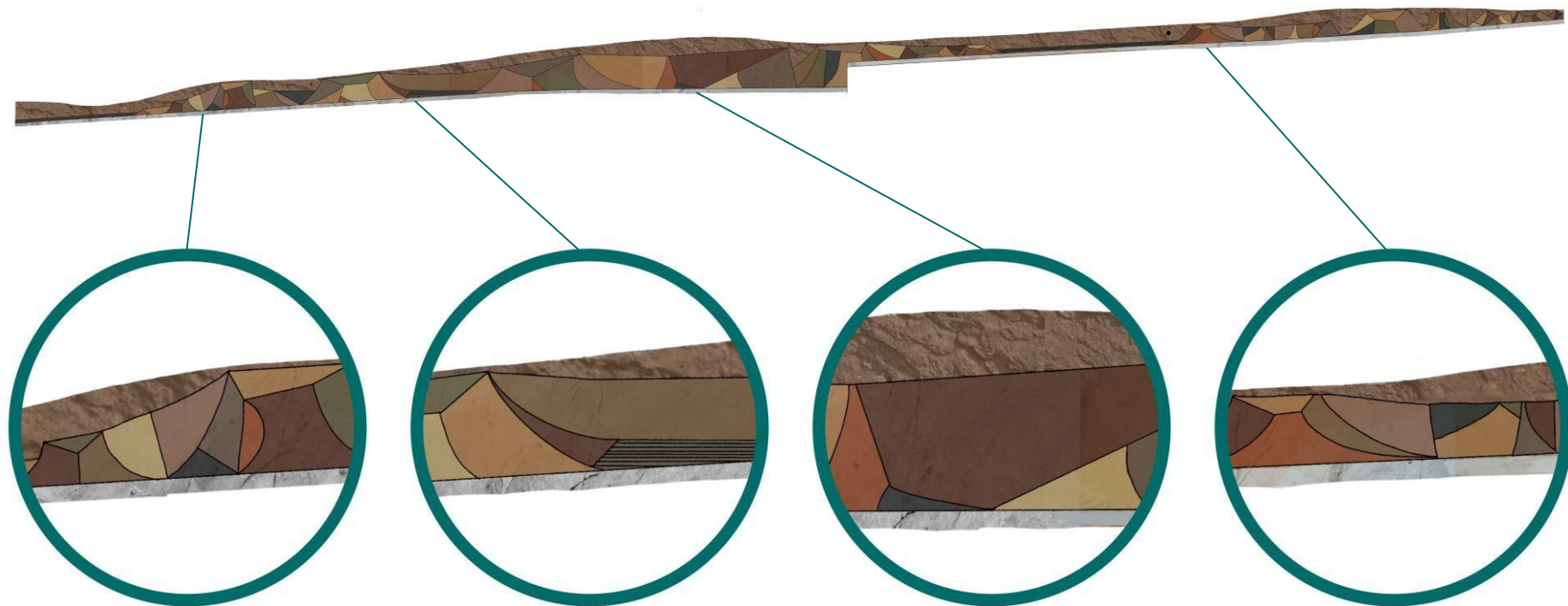


RW 1

Retaining Wall 1 Design – Westside Bridges Project Phase 1



San Francisco
County Transportation
Authority




Retaining Wall 1T Design Plan Sheets

Treasure Island Road Improvement Project – WSB Phase 3



San Francisco
County Transportation
Authority

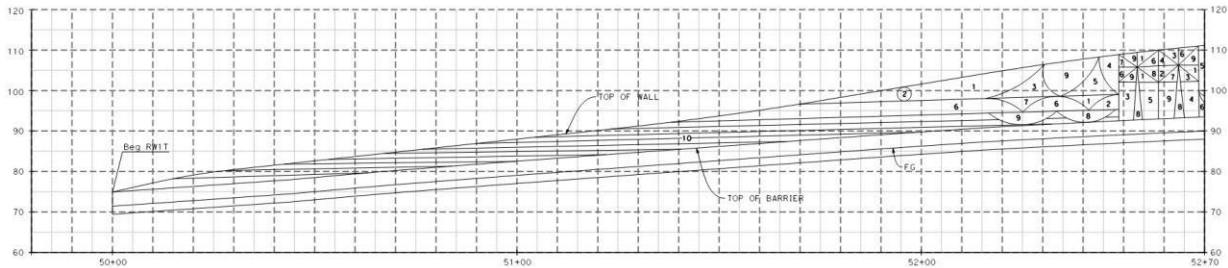


Retaining Wall Design Plan Sheets

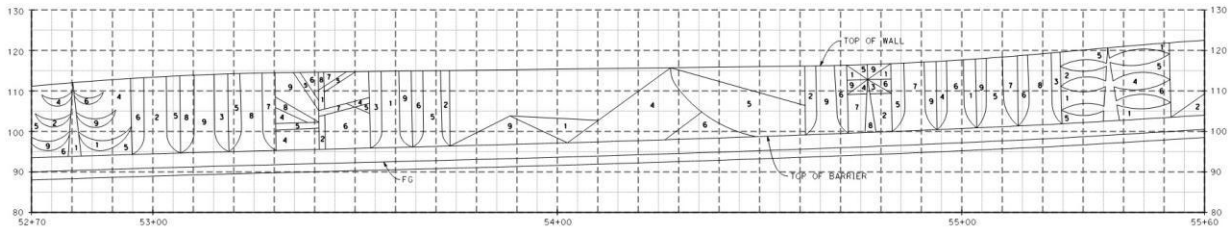
Treasure Island Road Improvement Project – WSB Phase 3



San Francisco
County Transportation
Authority



DEVELOPED ELEVATION



DEVELOPED ELEVATION

ARCHITECTURAL
DETAILS NO. 2
SCALE: 1" = 10'

NO. DATE DESCRIPTION BY/APP TABLE OF REVISIONS		PROJECT DESCRIPTION YERBA BUENA ISLAND TREASURE ISLAND ROAD IMPROVEMENT PROJECT		DESIGNED BY: S. DWYER DRAWN BY: S. DWYER CHECKED BY: D. DICKINSON APPROVED BY: D. DICKINSON				REGISTERED CIVIL ENGINEER 12-19-25 PLANS SUBMITTAL DATE				1111 BROADWAY, SUITE 300 OAKLAND, CA 94607 (510) 808-0300 (PHONE) (510) 444-2450 (FAX) www.wmhinc.com				USERNAME: s1dwyer CAD: 7 FLEMAN 181 Post Street - 002.dgn CONTRACT NO.: 25/26-25	
BORDER LAST REVISED 7/23/2025		PROJECT DESCRIPTION		DESIGNED BY: S. DWYER DRAWN BY: S. DWYER CHECKED BY: D. DICKINSON APPROVED BY: D. DICKINSON				REGISTERED CIVIL ENGINEER 12-19-25 PLANS SUBMITTAL DATE				1111 BROADWAY, SUITE 300 OAKLAND, CA 94607 (510) 808-0300 (PHONE) (510) 444-2450 (FAX) www.wmhinc.com				USERNAME: s1dwyer CAD: 7 FLEMAN 181 Post Street - 002.dgn CONTRACT NO.: 25/26-25	
SHEET NAME: RWIT-16 SHEET NO.: 91 TOTAL SHEETS: 95		DATE PLOTTED: 12/18/2025 TIME PLOTTED: 11:22:12 PM		DATE PLOTTED: 12/18/2025 TIME PLOTTED: 11:22:12 PM		DATE PLOTTED: 12/18/2025 TIME PLOTTED: 11:22:12 PM		DATE PLOTTED: 12/18/2025 TIME PLOTTED: 11:22:12 PM		DATE PLOTTED: 12/18/2025 TIME PLOTTED: 11:22:12 PM		DATE PLOTTED: 12/18/2025 TIME PLOTTED: 11:22:12 PM		DATE PLOTTED: 12/18/2025 TIME PLOTTED: 11:22:12 PM			

Existing Condition – Under Construction

Westside Bridges Phase 1



San Francisco
County Transportation
Authority



Existing Condition – Under Construction
Hillcrest Road Improvement Project – Westside Bridges
Phase 2




San Francisco
County Transportation
Authority



San Francisco
County Transportation
Authority

Existing Condition
Under Construction

Hillcrest Road Improvement Project
Westside Bridges Phase 2





San Francisco
County Transportation
Authority



Rendering #1 – Treasure Island Road Improvement Project



San Francisco
County Transportation
Authority



Rendering #2 – Treasure Island Road Improvement Project With Westside Bridges Tie-in



San Francisco
County Transportation
Authority



Rendering #3 – Treasure Island Road Improvement Project Looking North

Thank you.
Any Questions?

sfcta.org



**San Francisco
County Transportation
Authority**