

Embarcadero Connectivity Plan

Casey Leedom

SFMTA

Casey.Leedom@sfmta.com

Adam Varat

Port of San Francisco

Adam.Varat@sfport.com

Date: January 16, 2026

Agenda and Meeting Goal

- Meeting Goal

- Introduce the project, answer questions, hear about your transportation priorities

- Agenda

- Introductions
 - Background and Context
 - Project Overview
 - Desired Outcomes
 - Timeline
 - Q&A

What is the Embarcadero Connectivity Plan?

- Long-range waterfront transportation plan
- This plan will:
 - Address potential transportation impacts from the Port's future work along the Embarcadero
 - Envision a future waterfront transportation network

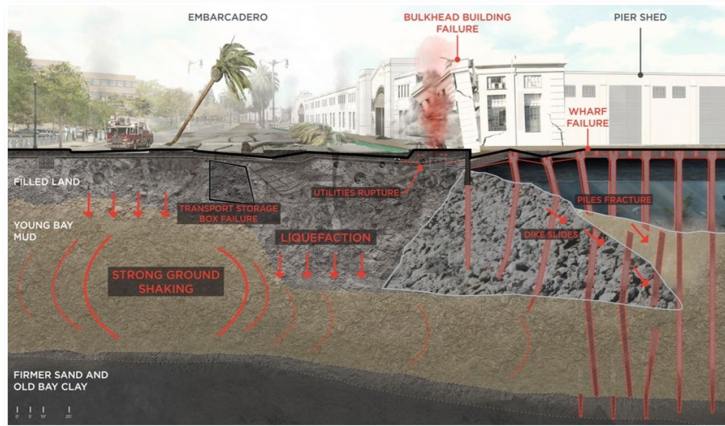


The Embarcadero Connects us All



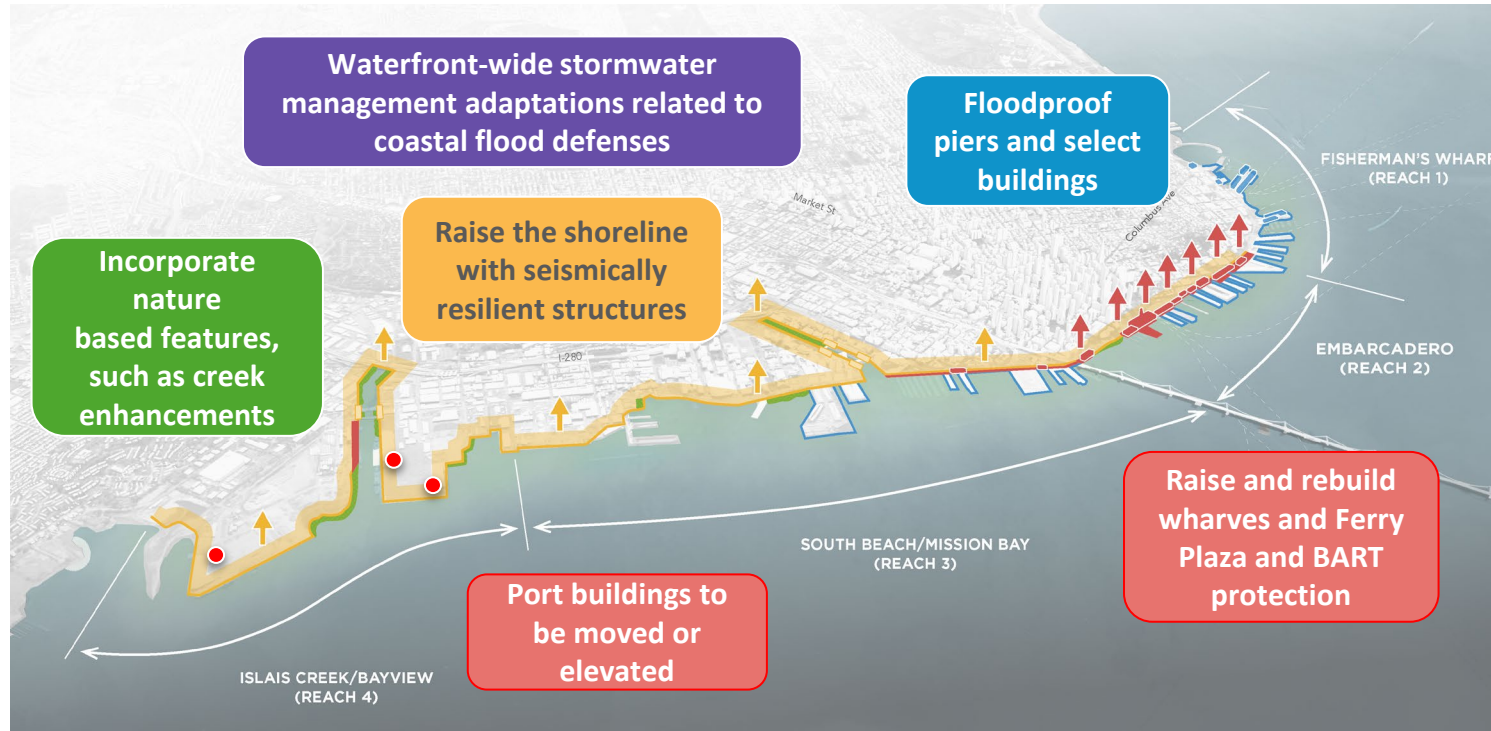
The Embarcadero is at Risk

- The Risks of Earthquakes and Sea Level Rise Cannot be Ignored
 - The 150-year-old historic seawall must be replaced



Video caption: *[Sounds of waves]*

The San Francisco Waterfront Flood Study Draft Plan



The San Francisco Waterfront Flood Study

- San Francisco Waterfront Flood Study
 - Study completion estimated 2026
 - Designed and built in phases over several decades
 - Will not include construction timing and phasing – TBD with community input
- Embarcadero Connectivity Plan – partner plan to inform design of Port's flood defense plan

The Embarcadero Connectivity Plan



What will be included in this plan? (1/4)



What will be included in this plan? (2/4)



- Improvements to the Embarcadero Corridor



What will be included in this plan? (3/4)



- Improved connections to and from the waterfront



What will be included in this plan? (4/4)



- Improvements within the adjacent network that help address potential transportation impacts along the Embarcadero

--- Plan Area Boundary

--- Muni Bus Lines

— F Line

— N Line

— T Line

— All Other Muni Metro Lines

— Embarcadero Waterfront Core Area

— BART

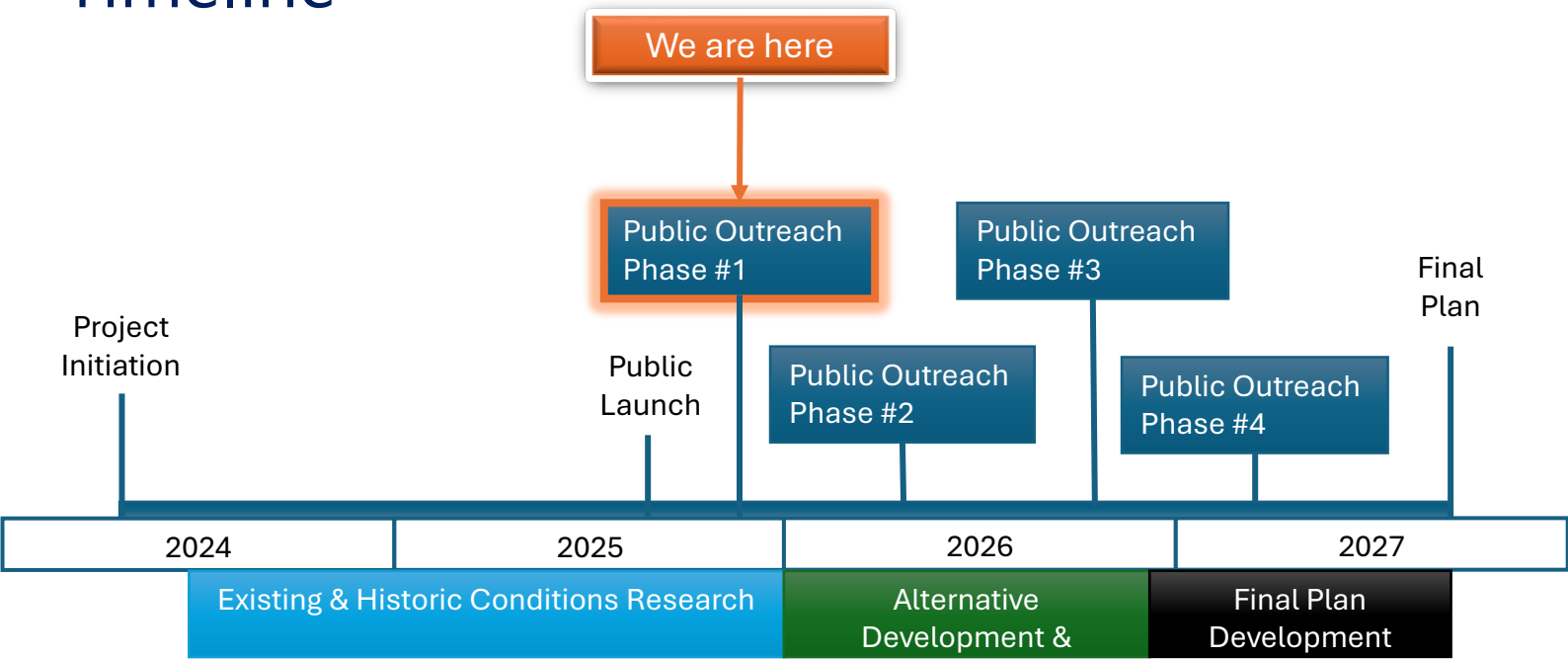
— Caltrain

— Ferry Lines

What do we hope to get out of this plan?

- A safer, more accessible, and connected network
- A resilient and sustainable transportation system
- Equitable investments
- An inclusive, community-centered plan

Timeline



Questions and Discussion

- Do you have any questions for us?
- Are there any mobility challenges/priorities you would like us to know about in the plan area?

Thank you!

- We want to hear your feedback. Take our [General Phase 1 Outreach Survey](#). Responses will be accepted through January 31, 2026.
- Email us at EmbarcaderoConnectivity@SFMTA.com
- Or visit our [Project Website](#) to sign up for updates.