

SFPD, Commission (POL)

From: Henry Karnilowicz <occexp@aol.com>
Sent: Friday, July 11, 2025 3:13 PM
To: SFPD, Commission (POL)
Subject: SFPD Station boundaries
Attachments: SF Police Commission Ltr.pdf

This message is from outside the City email system. Do not open links or attachments from untrusted sources.

Dear President Clay and Honorable Commissioners,

See attached letter regarding proposed SFPD Station boundaries.

Cordially,

Henry Karnilowicz

OCCIDENTAL EXPRESS
Consulting Design Construction Management

President
SOMBA (South Of Market Business Association)

President Emeritus
San Francisco Council of District Merchants Associations

Co-chair
SFPD x Chief's Small Business Advisory Forum

som**ba** South of Market Business Association

660 4th Street, #304 • San Francisco, CA 94107 • www.sfsomba.com

• Office: 415.621.7533 • email: contact@sfsomba.com

San Francisco Police Commission
City Hall, Room 400
1 Dr. Carlton B. Goodlett Place
San Francisco, CA 94102

July 11, 2025

Dear President Clay and Honorable Commissioners,

The South of Market Business Association (SOMBA) recognizes the importance of establishing police district boundaries that are both operationally effective and responsive to the communities they serve. We understand and appreciate the thoughtful work being done to improve public safety across San Francisco.

We are aware that the Police Commission has accepted a report—including a Recommended Map—which has been forwarded to the Mayor and Board of Supervisors. We fully support this map, which provides appropriate coverage for the Tenderloin, Lower Polk, and Lower Nob Hill neighborhoods.

As for the South of Market (SoMa) area, we believe it is both logical and necessary to move the Tenderloin Station boundary north of Market Street. Sixth Street—particularly the portion currently under Tenderloin's jurisdiction—continues to suffer from serious and persistent quality-of-life issues. These challenges often fall outside of Tenderloin Station's effective reach, requiring us to contact both Tenderloin and Southern Stations for assistance. This dual reporting structure has led to confusion, delays, and diluted accountability.

We therefore strongly recommend that Southern Station assume full responsibility for Sixth Street and the surrounding area south of Market. Assigning dedicated officers from Southern Station would result in faster response times, more consistent service, and improved coordination with community stakeholders. While we acknowledge the ongoing demands faced by Tenderloin Station, the worsening conditions on Sixth Street require focused attention and immediate action.

We urge the Commission to also ensure that Sixth Street receives the dedicated resources it deserves. Realigning the boundary to place this corridor fully within Southern Station's jurisdiction would promote clearer communication, faster deployment of resources, and more unified support for revitalization efforts.

Although SOMBA is rooted in SoMa, we regularly collaborate with business associations across the city and fully support the recommendations submitted to you by the broader coalition. We respectfully urge the Commission to adopt the proposed boundaries that reflect this unified and community-driven vision.

Sincerely,



Henry Karnilowicz

President
South of Market Business Association
cc:
Mayor Daniel Lurie
Paul Yep, Chief of Police
Supervisor Danny Sauter, District 3
Supervisor Bilal Mahmood, District 5
Supervisor Matt Dorsey, District 6

SFPD, Commission (POL)

From: Terezia Nemeth <tnemeth@are.com>
Sent: Friday, July 11, 2025 4:06 PM
To: SFPD, Commission (POL)
Cc: Henry, Nikki (CII); Heckman, Gretchen (CII); Sarah Davis; Donna Dell'Era; Yoyo Murphy; Enciso-Marquez, Fernando (UCSF); Felder, Alfonso; Michael Freeman; 'adelaide_hulbert@yahoo.com'; Catherine Sharpe; 'sbrmbna@gmail.com'
Subject: RE: SFPD police boundaries advocacy--Item 7 on 7/16 Police Commission Agenda
Attachments: MB CAC Letter of Support to SFPD Commission July 2025 w attachment.pdf

This message is from outside the City email system. Do not open links or attachments from untrusted sources.

Please enter into the record and bring to the SFPD Commissioners attention, the attached letter from the Mission Bay Citizens Advisory Committee regarding Item 7 on the upcoming July 16th Police Commission Agenda.

Thank you

TEREZIA NEMETH
Co-Vice Chair
Mission Bay Citizens Advisory Committee

**MISSION BAY
CITIZENS ADVISORY COMMITTEE**

MBCAC MEMBERS

Sarah Davis
Chair

Terezia Nemeth
Co-Vice Chair

Catherine Sharpe
Co-Vice Chair

Donna Dell'Era
Fernando Enciso-Marquez
Alfonso Felder
Michael D. Freeman
Adelaide Hulbert
Yoyo Murphy

July 11, 2025

San Francisco Police Commisison
1245 3rd Street 6th floor
San Francisco, CA 94158

Re: Support for Southern District boundaries as drawn in the Final Proposed Map

Dear Police Commissioners,

On behalf of the Mission Bay Citizens Advisory Committee, I am writing to express our support and respectfully request that you also support the Southern District boundaries as outlined in the Final Proposed Map.

The Mission Bay Citizens Advisory Committee shares the concerns and perspectives thoughtfully raised by the South Beach | Rincon | Mission Bay Neighborhood Association in their letter to you dated July 11, 2025, which is attached here for reference.

Thank you for your consideration. We strongly encourage you to adopt the Final Proposed Map boundaries, which we believe best reflect the interests of our community, the input received during public hearings and meetings, and the needs of police staff.

Sincerely,

Terezia Nemeth

Terezia Nemeth
Mission Bay Citizens Advisory Committee Vice Chair

Attached: South Beach | Rincon | Mission Bay Neighborhood Association letter dated July 11, 2025

SB|R|MB NA

NEIGHBORHOOD ASSOCIATION

11 July 2025

Dear Police Commissioners,

We are writing once again as the South Beach | Rincon | Mission Bay Neighborhood Association to ask you to support the Southern District boundaries as drawn in the Final Proposed Map submitted by staff in their Final Report (PDF page 6), after months of hearings, community input, and command staff deliberations.

Our three neighborhoods comprise a substantial portion of the Southern District and our residents have participated through the entirety of this process, pointing out the disproportionate burden the initial Patrol Preferred Map, then the Recommended Map, placed on the Southern District, increasing its workload above all other stations. We are relieved that your staff came to understand the enormous added work that comes with the large crowds attending our two entertainment/sports venues, as well as our convention facilities—work that is not captured in your current data sets. These findings were clearly articulated during your February 19 Commission Meeting as Director McGuire delivered the final report. To refresh your recall, click [here](#) for the meeting recording, and forward to minutes 57:36—59:00 and 59:36—1.00:16 in Agenda Item 6.

We know that a coalition of neighborhood groups from the Tenderloin are advocating that Southern's northern boundary be moved to Market St, but doing so could cleave our Mission Bay neighborhood in two, as shown in the map on PDF page 84 in the Final Report, if Southern's workload were to be rebalanced. And Southern's MOU obligation for beat officers around our Navigation Center would be further compromised. As existing, Southern already receives the most Priority A calls of any station, yet—at 104 officers—is under capacity by 46, while Tenderloin—with 123 officers is above capacity by 23. We respect the input from residents in each of the other police districts and thus are not advocating for/against other district boundaries that do not affect our own. **We are only advocating what we know to be true about the Southern District workload and the logic the final report has advanced to settle the Southern boundaries as drawn on the Final Proposed Map.**

Sincerely,

The South Beach | Rincon | Mission Bay Neighborhood Association Board and Membership

Alice Rogers, President

Gary Pegueros, Vice President/Secretary

Michael Adams, Director

Bruce Agid, Director

Shelley Costantini, Director

Mike Linksvayer, Director

CC: Acting Chief Yep; Commander Martin; Supervisor Dorsey

SFPD, Commission (POL)

From: SBRMB NA <sbrmbna@gmail.com>
Sent: Friday, July 11, 2025 4:25 PM
To: Youngblood, Stacy (POL); SFPD, Commission (POL)
Cc: Martin, Luke (POL); Dorsey, Matt (BOS); Michael Adams; Bruce Agid; Shelley Costantini; Mike Linksvayer; Gary Pegueros
Subject: 7/16 Police Commission Agenda Item 7--SB|R|MB NA response
Attachments: 07_11_2025_Police Commission Request _Southern District boundaries.pdf

This message is from outside the City email system. Do not open links or attachments from untrusted sources.

11 July 2025

Dear Chair Elias, Commissioners Clay, Benedicto, Yee, Leung, Scott, and Tekkey, Secretary Youngblood, and Acting Chief Yep,

Pasted below and attached as a PDF, please find our joint neighborhoods' letter endorsing the the Proposed Boundary Map (for Southern District) as put forward in the boundary analysis process Final Report.

Without supporting analytics, or a plan to address the impacts on Southern District, we cannot address the newly proposed commissioner-requested map. We would be pleased to join in discussions to find a win/win solution addressing the northern border of the Southern District.

Regards,
Alice Rogers

.....
[Alice Rogers](#)
[President, South Beach|Rincon|Mission Bay NA](#)
sbrmbna@gmail.com
.....

11 July 2025

Dear Police Commissioners,

We are writing once again as the South Beach | Rincon | Mission Bay Neighborhood Association to ask you to support the Southern District boundaries as drawn in the Final Proposed Map submitted by staff in their Final Report (PDF page 6), after months of hearings, community input, and command staff deliberations.

Our three neighborhoods comprise a substantial portion of the Southern District and our residents have participated through the entirety of this process, pointing out the disproportionate burden the initial Patrol Preferred Map, then the Recommended Map, placed on the Southern District, increasing its workload above all other stations. We are relieved that your staff came to understand the enormous added work

that comes with the large crowds attending our two entertainment/sports venues, as well as our convention facilities—work that is not captured in your current data sets. These findings were clearly articulated during your February 19 Commission Meeting as Director McGuire delivered the final report. To refresh your recall, click [here](#) for the meeting recording, and forward to minutes 57:36—59:00 and 59:36—1.00:16 in Agenda Item 6.

We know that a coalition of neighborhood groups from the Tenderloin are advocating that Southern's northern boundary be moved to Market St, but doing so could cleave our Mission Bay neighborhood in two, as shown in the map on PDF page 84 in the Final Report, if Southern's workload were to be rebalanced. And Southern's MOU obligation for beat officers around our Navigation Center would be further compromised. As existing, Southern already receives the most Priority A calls of any station, yet—at 104 officers—is under capacity by 46, while Tenderloin—with 123 officers is above capacity by 23. We respect the input from residents in each of the other police districts and thus are not advocating for/against other district boundaries that do not affect our own. **We are only advocating what we know to be true about the Southern District workload and the logic the final report has advanced to settle the Southern boundaries as drawn on the Final Proposed Map.**

Sincerely,

**The South Beach | Rincon | Mission Bay Neighborhood Association Board
and Membership**

Alice Rogers, President

Gary Pegueros, Vice President/Secretary

Michael Adams, Director

Bruce Agid, Director

Shelley Costantini, Director

Mike Linksvayer, Director

CC: Commander Martin; Supervisor Dorsey

SB|R|MB NA

NEIGHBORHOOD ASSOCIATION

11 July 2025

Dear Police Commissioners,

We are writing once again as the South Beach | Rincon | Mission Bay Neighborhood Association to ask you to support the Southern District boundaries as drawn in the Final Proposed Map submitted by staff in their Final Report (PDF page 6), after months of hearings, community input, and command staff deliberations.

Our three neighborhoods comprise a substantial portion of the Southern District and our residents have participated through the entirety of this process, pointing out the disproportionate burden the initial Patrol Preferred Map, then the Recommended Map, placed on the Southern District, increasing its workload above all other stations. We are relieved that your staff came to understand the enormous added work that comes with the large crowds attending our two entertainment/sports venues, as well as our convention facilities—work that is not captured in your current data sets. These findings were clearly articulated during your February 19 Commission Meeting as Director McGuire delivered the final report. To refresh your recall, click [here](#) for the meeting recording, and forward to minutes 57:36—59:00 and 59:36—1.00:16 in Agenda Item 6.

We know that a coalition of neighborhood groups from the Tenderloin are advocating that Southern's northern boundary be moved to Market St, but doing so could cleave our Mission Bay neighborhood in two, as shown in the map on PDF page 84 in the Final Report, if Southern's workload were to be rebalanced. And Southern's MOU obligation for beat officers around our Navigation Center would be further compromised. As existing, Southern already receives the most Priority A calls of any station, yet—at 104 officers—is under capacity by 46, while Tenderloin—with 123 officers is above capacity by 23. We respect the input from residents in each of the other police districts and thus are not advocating for/against other district boundaries that do not affect our own. **We are only advocating what we know to be true about the Southern District workload and the logic the final report has advanced to settle the Southern boundaries as drawn on the Final Proposed Map.**

Sincerely,

The South Beach | Rincon | Mission Bay Neighborhood Association Board and Membership

Alice Rogers, President

Gary Pegueros, Vice President/Secretary

Michael Adams, Director

Bruce Agid, Director

Shelley Costantini, Director

Mike Linksvayer, Director

CC: Acting Chief Yep; Commander Martin; Supervisor Dorsey

SFPD, Commission (POL)

From: Sauter, Danny (BOS)
Sent: Sunday, July 13, 2025 11:51 AM
To: SFPD, Commission (POL); Clay, Clarence (POL)
Cc: Youngblood, Stacy (POL); Benedicto, Kevin (POL); Elias, Cindy (POL); Yee, Larry (POL); Leung, Wilson (POL); Pratibha Tekkey; Scott, Mattie (POL)
Subject: District Boundary Letter - District 3
Attachments: SFPD Boundary Letter - Sauter.pdf

President Clay & Honorable Commissioners,

Please find attached (and pasted below for your convenience) a letter that represent suggested district boundary changes related to Central, Northern, and Tenderloin that I believe will better serve our city's public safety goals. This request is endorsed by approx. a dozen community groups across these neighborhoods as well as Supervisors Mahmood and Sherrill.

I look forward to your discussion about this matter at this week's commission meeting and thank you for all of your work on this. Please don't hesitate to reach out if you have any questions or concerns.

Thank you!

July 13, 2025

San Francisco Police Commission
San Francisco Police Department Headquarters
1245 3rd St., 6th Floor
San Francisco, CA 94158

President Clay and Honorable Commissioners,

Thanks to your leadership as Commissioners, San Francisco is showing real strides on public safety. But we need to do more and set ourselves up to better serve our diverse neighborhoods more effectively over the next 10 years. This is why I am so encouraged by the opportunity you have before you to do just that through the District Boundaries effort.

I wish to offer feedback on ways to adjust the district boundaries to better serve District 3 by making small but effective changes to the lines of Central, Northern, and Tenderloin stations. In essence, these changes are in line with **adopting SFPD's prior recommendation, the [September 2024 "Recommended Map."](#)**

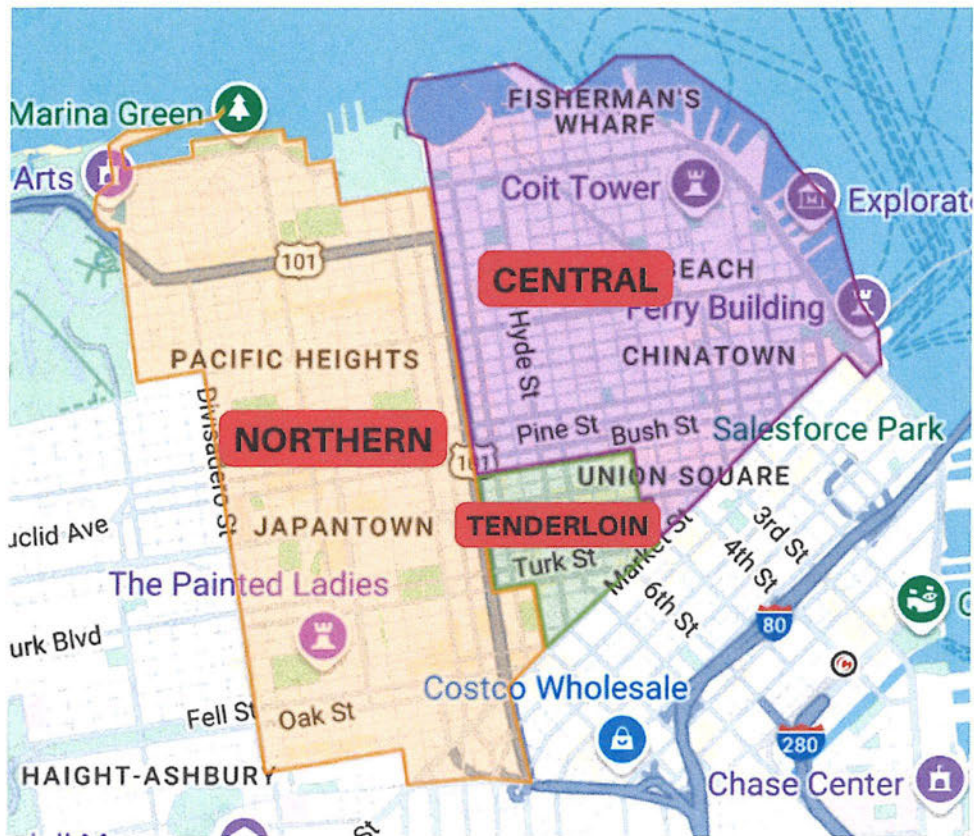
Specifically, I urge you to consider:

- **Moving Central Station Boundaries West to Van Ness:** The current border of Larkin Street splits Russian Hill into two police districts (Northern and Central). Small businesses along Polk Street report little engagement with Northern Station, while Northern has confirmed that Van Ness Avenue acts as a barrier and many turn restrictions along the avenue make crossing difficult and discouraged. Any additional calls for service along Polk Street would be offset by not having to cover areas south of Sutter as outlined below. Finally, moving the border to Van Ness Avenue would also bring the western boundary of District 3 in line with Central Station, vastly improving our coordination.
- **Extending Tenderloin Station North to Sutter Street:** Calls for service in the Lower Nob Hill often include challenges related to homelessness and drug dealing. These areas are best served by Tenderloin Station who has expertise in such matters and is geographically close to the area compared to Central Station.

I join the supervisors of neighboring districts – **Supervisor Mahmood and Supervisor Sherrill** – and a large and diverse coalition of organizations, noted below, in believing these changes will uplift our collective neighborhoods.

Discover Polk Community Benefit District
 Lower Polk Community Benefit District
 Tenderloin Community Benefit District
 Central City SRO Collaborative
 UC Law San Francisco
 Lower Polk Neighbors
 La Voz Latina
 Lower Nob Hill Neighborhood Association
 O'Farrell Neighbors Group
 Tenderloin Business Coalition

I have attached below a map, created by the aforementioned community groups, that indicate the requested changes.



I recognize any changes to boundaries must be done in a way that accounts for staffing levels across districts and makes the best of our challenging staffing crisis. I believe this can be achieved through this suggested map's adjustments and further collaboration with each station.

I appreciate your commitment to this important process and the chance to share my feedback. I am available for any further conversations and discussions on how we can collaborate to modify the District Boundaries to achieve better public safety for San Francisco.

Daniel J. Sauter

Thank you,

Danny Sauter
District 3 Supervisor

Member, Board of Supervisors
District 3



City and County of San Francisco

DANNY SAUTER

July 13, 2025

San Francisco Police Commission
San Francisco Police Department Headquarters
1245 3rd St., 6th Floor
San Francisco, CA 94158

President Clay and Honorable Commissioners,

Thanks to your leadership as Commissioners, San Francisco is showing real strides on public safety. But we need to do more and set ourselves up to better serve our diverse neighborhoods more effectively over the next 10 years. This is why I am so encouraged by the opportunity you have before you to do just that through the District Boundaries effort.

I wish to offer feedback on ways to adjust the district boundaries to better serve District 3 by making small but effective changes to the lines of Central, Northern, and Tenderloin stations. In essence, these changes are in line with **adopting SFPD's prior recommendation, the [September 2024 "Recommended Map."](#)**

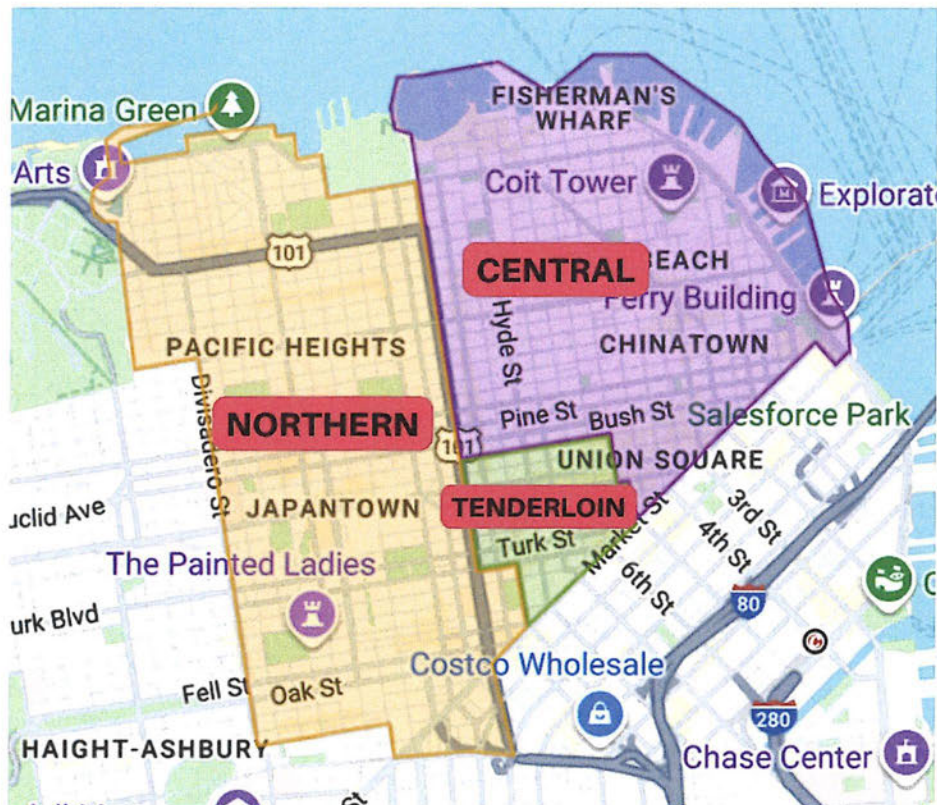
Specifically, I urge you to consider:

- **Moving Central Station Boundaries West to Van Ness:** The current border of Larkin Street splits Russian Hill into two police districts (Northern and Central). Small businesses along Polk Street report little engagement with Northern Station, while Northern has confirmed that Van Ness Avenue acts as a barrier and many turn restrictions along the avenue make crossing difficult and discouraged. Any additional calls for service along Polk Street would be offset by not having to cover areas south of Sutter as outlined below. Finally, moving the border to Van Ness Avenue would also bring the western boundary of District 3 in line with Central Station, vastly improving our coordination.
- **Extending Tenderloin Station North to Sutter Street:** Calls for service in the Lower Nob Hill often include challenges related to homelessness and drug dealing. These areas are best served by Tenderloin Station who has expertise in such matters and is geographically close to the area compared to Central Station.

I join the supervisors of neighboring districts – **Supervisor Mahmood and Supervisor Sherrill** – and a large and diverse coalition of organizations, noted below, in believing these changes will uplift our collective neighborhoods.

Discover Polk Community Benefit District
Lower Polk Community Benefit District
Tenderloin Community Benefit District
Central City SRO Collaborative
UC Law San Francisco
Lower Polk Neighbors
La Voz Latina
Lower Nob Hill Neighborhood Association
O'Farrell Neighbors Group
Tenderloin Business Coalition

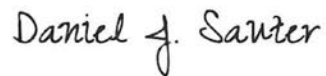
I have attached below a map, created by the aforementioned community groups, that indicate the requested changes.



I recognize any changes to boundaries must be done in a way that accounts for staffing levels across districts and makes the best of our challenging staffing crisis. I believe this can be achieved through this suggested map's adjustments and further collaboration with each station.

I appreciate your commitment to this important process and the chance to share my feedback. I am available for any further conversations and discussions on how we can collaborate to modify the District Boundaries to achieve better public safety for San Francisco.

Thank you,

A handwritten signature in black ink that reads "Daniel J. Sauter". The signature is written in a cursive style with a large, stylized "J" and "S".

Danny Sauter
District 3 Supervisor

SFPD, Commission (POL)

From: Arlene Singer <arleneksinger@gmail.com>
Sent: Sunday, July 13, 2025 2:46 PM
To: SFPD, Commission (POL)
Cc: Sbrmb NA; Dorsey, Matt (BOS); Crosby, Ryan (POL); dien.ha@sfgov.org
Subject: Request to Keep Southern District Boundaries as Drawn in the Final Proposed Map

This message is from outside the City email system. Do not open links or attachments from untrusted sources.

Dear Commissioners,

As a long time (over 30 years) San Francisco resident and Mission Bay home owner/resident for the past 10 years, I ask you to support the Southern District Boundaries as drawn in the Final Proposed Map. From my perspective it defies logic to move the boundaries to Market Street resulting in splitting Mission Bay in two when we are just becoming the neighborhood we all hoped for and envisioned when development of Mission Bay first broke ground.

With the Chase Center, Oracle Park and Convention Centers drawing ever increasing crowds, why jeopardize the health and safety of both residents and visitors by increasing the work load on our all ready stretched police force? It is my understanding that the Southern District is currently understaffed and dealing with a higher volume of Priority A calls than the Tenderloin which would disproportionately benefit from this move at the expense of Mission Bay.

Mayor Lurie has repeatedly emphasized his commitment to public safety and any move to diminish OUR public safety makes no sense and flies in the face of everything I understand he and the citizens of San Francisco want, to bring our wonderful and beautiful city back to full health, safety and vibrancy.

Therefore, I encourage and implore you to keep Southern District boundaries as drawn in the final proposed map.

Thank you for your consideration.

Sincerely

Arlene Singer

Sent from my iPhone

SFPD, Commission (POL)

From: donna.dellera@gmail.com
Sent: Sunday, July 13, 2025 5:05 PM
To: SFPD, Commission (POL)
Subject: boundaries - again
Attachments: 07_11_2025_Police Commission Request _Southern District boundaries.pdf

This message is from outside the City email system. Do not open links or attachments from untrusted sources.

We seem to have this same proposal every time there is redistricting on the table. I fully agree with the letter, attached, which was sent to you earlier today. The area directly south of Market reasonably belongs, by proximity and semblance, with the Tenderloin.

Thank you for your consideration of the attached proposal.

Donna Dell'Era

SB|R|MB NA

NEIGHBORHOOD ASSOCIATION

11 July 2025

Dear Police Commissioners,

We are writing once again as the South Beach | Rincon | Mission Bay Neighborhood Association to ask you to support the Southern District boundaries as drawn in the Final Proposed Map submitted by staff in their Final Report (PDF page 6), after months of hearings, community input, and command staff deliberations.

Our three neighborhoods comprise a substantial portion of the Southern District and our residents have participated through the entirety of this process, pointing out the disproportionate burden the initial Patrol Preferred Map, then the Recommended Map, placed on the Southern District, increasing its workload above all other stations. We are relieved that your staff came to understand the enormous added work that comes with the large crowds attending our two entertainment/sports venues, as well as our convention facilities—work that is not captured in your current data sets. These findings were clearly articulated during your February 19 Commission Meeting as Director McGuire delivered the final report. To refresh your recall, click [here](#) for the meeting recording, and forward to minutes 57:36—59:00 and 59:36—1.00:16 in Agenda Item 6.

We know that a coalition of neighborhood groups from the Tenderloin are advocating that Southern's northern boundary be moved to Market St, but doing so could cleave our Mission Bay neighborhood in two, as shown in the map on PDF page 84 in the Final Report, if Southern's workload were to be rebalanced. And Southern's MOU obligation for beat officers around our Navigation Center would be further compromised. As existing, Southern already receives the most Priority A calls of any station, yet—at 104 officers—is under capacity by 46, while Tenderloin—with 123 officers is above capacity by 23. We respect the input from residents in each of the other police districts and thus are not advocating for/against other district boundaries that do not affect our own. **We are only advocating what we know to be true about the Southern District workload and the logic the final report has advanced to settle the Southern boundaries as drawn on the Final Proposed Map.**

Sincerely,

The South Beach | Rincon | Mission Bay Neighborhood Association Board and Membership

Alice Rogers, President

Gary Pegueros, Vice President/Secretary

Michael Adams, Director

Bruce Agid, Director

Shelley Costantini, Director

Mike Linksvayer, Director

CC: Acting Chief Yep; Commander Martin; Supervisor Dorsey

South Beach | Rincon | Mission Bay Neighborhood Association

SFPD, Commission (POL)

From: Sonya Hong <sonyahong1@gmail.com>
Sent: Sunday, July 13, 2025 6:11 PM
To: SFPD, Commission (POL)
Cc: mbn@mbneighbors.org; sbrmbna@gmail.com
Subject: Request to Keep Southern District Boundaries as Drawn in the Final Proposed Map

This message is from outside the City email system. Do not open links or attachments from untrusted sources.

Dear Police Commissioners,

We are Mission Bay residents writing to ask you to please support the Final Proposed Map.

The Southern District is already very overburdened. Moving its boundary one block up to Market Street — which could mean up to 90,000 more calls — would only stretch our already limited resources even further. This is especially critical at a time when King Street is slowly making a comeback and the fledgling neighborhood of Mission Bay is trying to get off the ground. Mission Bay has become a key part of San Francisco's future — with the Chase Center, Mission Rock, UCSF, and thousands of new residents and families making their home here. It's a growing, vibrant area that is an important part of San Francisco's future.

Changing the current boundaries would place disproportionate burden on the Southern District and risk the much-needed recovery to San Francisco's South of Market and Mission Bay neighborhoods.

Thanks for your time and everything you do,

Sincerely,
Sonya and David Hong

SFPD, Commission (POL)

From: PATRICIA ASH <patriash@me.com>
Sent: Sunday, July 13, 2025 7:22 PM
To: SFPD, Commission (POL)
Cc: sbrmbna@gmail.com; DorseyStaff (BOS)
Subject: 7/16 Police Commission hearing, Agenda Item 7
Attachments: 07_10_25_Police Boundary_Presentation_MBCAC_rev.pdf

This message is from outside the City email system. Do not open links or attachments from untrusted sources.

Hello,

We completely support the opinion of the SBRMB Neighborhood Association regarding the suggested change in police station boundaries. It is imperative that the entire Mission Bay area remain in the Southern Station boundary and that the workload of the Southern Station remain as it is today. The MissionBay neighborhood cannot be divided between 2 stations.

Thank you,

Patricia and Richard Ash

Sent from my iPad
Pat Ash

SFPD Boundary Analysis

2024

Where we are now

A decade ago, the northern border of Southern District was shifted from Market St to Mission St, to balance the workload by removing the retail corridor—and its large service call volume—from the district.

The 2024 Final Report holds the northern boundary at Mission, and the southern boundary at Mariposa, recognizing staffing limitations and largely keeping most district boundaries as is until the force can be right-sized.

A coalition of neighborhood groups in the TL are advocating to return the retail corridor to Southern. They renewed their letter to the Police Commission the day after one of their groups was appointed commissioner.

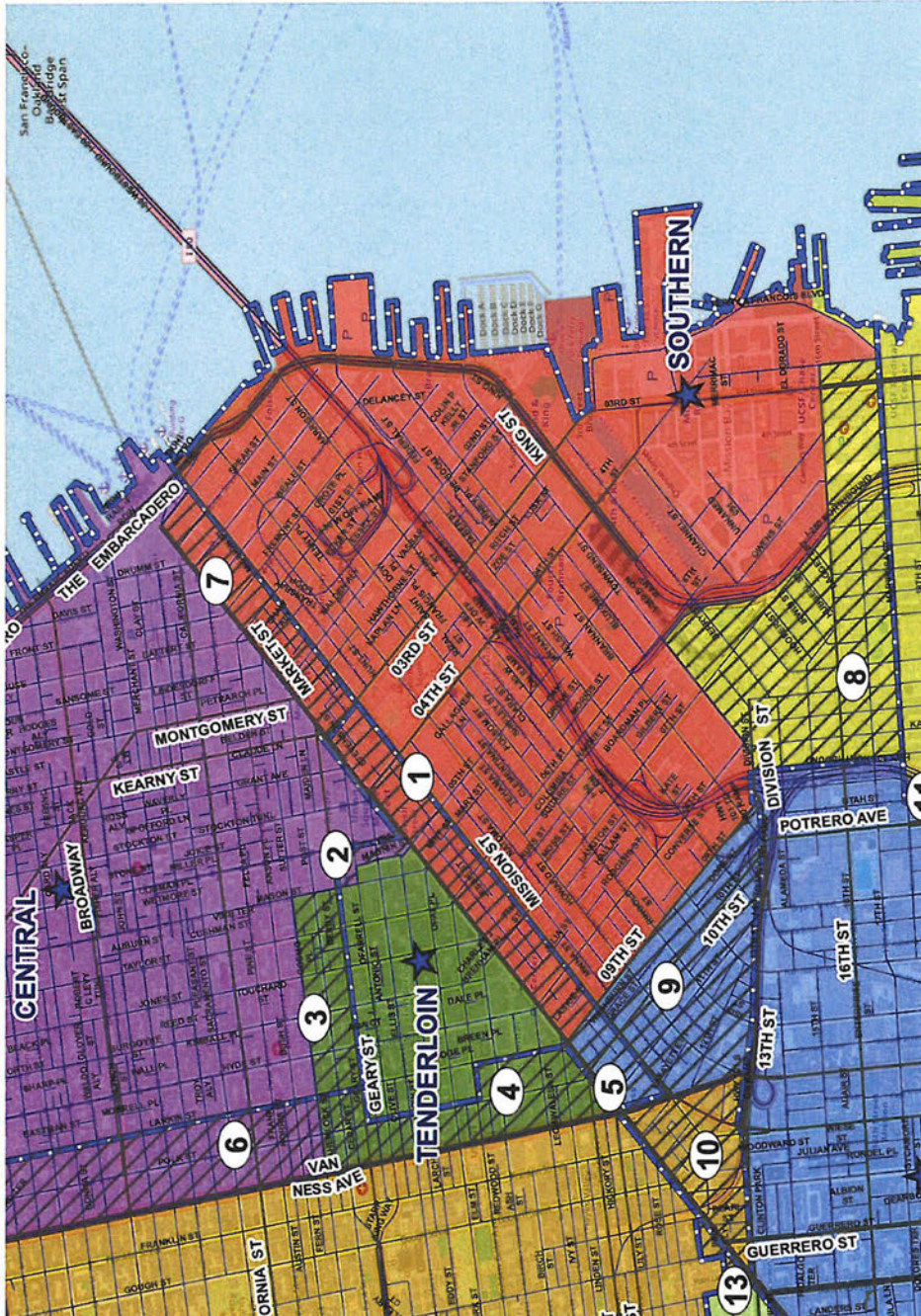
TL station has 123 officers; Southern has 104 and is ~3x as large in area

What could this mean?

60-90K service calls annually could be added to Southern's already stretched workload...it has the most Priority A calls of any district

To balance the added calls, part of Mission Bay could be shifted to Bayview.

The two foot beat officers dedicated to the area around the Embarcadero Navigation center—already only staffed on a voluntary overtime basis—would certainly never get staffed.



Recommended Changes

#1 - From Tenderloin to Southern: boundary moves from Mission St. to Market St. between 3rd St. and 9th St. +60K calls

#7 From Central to Southern: boundary moves from Mission St. to Market St. between Stuart St. and 3rd St.

#8 - From Southern to Bayview: boundary moves from 16th St. to Mariposa St. between Illinois St & Vermont St then extends to Division St, Townsend St, and I-280

#9 - From Southern to Mission: area bounded by Mission St., 9th St., Division St., 13th St., and South Van Ness Ave moves from Southern to Mission
Divides NB community + \$65F

#10 - From Southern to Northern: area bounded by Market St., South Van Ness Ave, 13th St, Duboce Ave moves from Southern to Northern

Final Proposed map

Proposed Map

In September, the Proposed Map option was created in response largely to internal SFPD feedback, leadership discussions, and from some community feedback.

The Proposed Map considered heavily the staffing constraints the SFPD currently faces. The driving strategy was to suggest changes that would benefit the department but would not require resource adjustments to enact.

As a result, five changes were suggested and agreed upon by the collective present.



After the creation of the Proposed Map, the ARCBridge team ran a series of data comparisons to evaluate what these changes could mean for the department's delivery of services.

Data comparisons were also conducted evaluating Calls between the current (As-Is) to the Recommended Map.

Captain Martin's departing note

From: Martin, Luke (POL) <Luke.Martin@sfgov.org>
Subject: Re: Police boundaries, again
Date: June 30, 2025 at 7:09 PM
To: SSGIMB NA <ssgimbna@gmail.com>

Hi Alice,

I'm always happy to answer questions or help out. I haven't heard that there is a renewed push to change boundaries again. Since nothing has changed on our end as our staffing shortages remain the same, I don't see it being feasible to push our boundaries to Market. I certainly would speak out against it for all the same reasons as before.

I believe the estimate of increased number of calls was 90,000 per year for the new Southern District. This was for the first proposal. In order to manage that many additional calls, our staffing would need to double which is currently impossible.

The officers assigned to the Hospitality Zone Task Force (HZTF) are all assigned to Southern. There was 1 Lieutenant, 1 sergeant, and 6 officers that were transferred to Southern Station to be part of the HZTF. We had shifted 1 officer from patrol to the HZTF. They don't handle many calls for service because their roll is to be visible on their beat. They do handle calls from time to time, but I don't have the exact number now. They have prevented calls by being on their beat through being flagged down or deferring crime. These can be hard to quantify, but it is certainly happening.

I hope this helps. My last day is tomorrow. Lt. Dien Ha or Lt. Ryan Crosby will be filling in until the Chief announces my replacement. They can be reached at Dien.X.Ha@sfgov.org and ryan.crosby@sfgov.org.

Thank you,

Luke

Captain Luke Martin #705
Southern Station / SFPD
1251 3rd Street
San Francisco, CA 94158
415.575.6000 work
415.370.5492 cell
Luke.martin@sfgov.org

Our Ask of the Mission Bay CAC

SOUTH BEACH • RINCON • MISSION BAY
SB|R|MB NA
NEIGHBORHOOD ASSOCIATION

XX July 2025

Dear Police Commissioners,

We are writing once again as the South Beach | Rincon | Mission Bay Neighborhood Association to ask you to support the Southern District boundaries as drawn in the Final Proposed Map submitted by staff in their Final Report (PDF page 6), after months of hearings, community input, and command staff deliberations.

Our three neighborhoods comprise a substantial portion of the Southern District and our residents have participated through the entirety of this process, pointing out the disproportionate burden the Initial Patrol Preferred Map, then the Recommended Map, placed on the Southern District, increasing its workload above all other stations. We are relieved that your staff came to understand the enormous added work that comes with the large crowds attending our two entertainment/sports venues, as well as our convention facilities—work that is not captured in your current data sets. These findings were clearly articulated during your February 19 Commission Meeting as Director McGuire delivered the final report. To refresh your recall, [click here](#) for the meeting recording, and forward to minutes 57:36—59:00 and 59:36—1:00:16 in Agenda Item 6.

We know that a coalition of neighborhood groups from the Tenderloin are advocating that Southern's northern boundary be moved to Market St, but doing so could cleave our Mission Bay neighborhood in two, as shown in the map on PDF page 84 in the Final Report, if Southern's workload were to be rebalanced. And Southern's MOU obligation for beat officers around our Navigation Center would be further compromised. As existing, Southern already receives the most Priority A calls of any station, yet—at 104 officers—is under capacity by 46, while Tenderloin—with 123 officers is above capacity by 23. We respect the input from residents in each of the other police districts and thus are not advocating for/against other district boundaries that do not affect our own. **We are only advocating what we know to be true about the Southern District workload and the logic the final report has advanced to settle the Southern boundaries as drawn on the Final Proposed Map.**

We ask that you act to support the Final Proposed Map as it relates to the Southern District boundaries.

Sincerely,

The South Beach | Rincon | Mission Bay Neighborhood Association Board and Membership

Alice Rogers, President

Gary Pegueros, Vice President/Secretary

Michael Adams, Director

Bruce Agid, Director

Shelley Costantini, Director

Mike Linksvayer, Director

South Beach | Rincon | Mission Bay Neighborhood Association

Resources

Police Commission website and email address

<https://www.sf.gov/departments--police-commission;>
sfpd.commission@sfgov.org

Police Boundary Analysis Website

<https://sfpdboundaryanalysis.com>

Final Report

<https://www.sf.gov/sites/default/files/2025-01/SFPD%20Boundary%20Analysis%20Project%20Report%20December%202024.pdf>

Presentation to the Police Commission 2/19/25

https://sanfrancisco.granicus.com/player/clip/48753?view_id=21&redirect=true Forward to minutes 57:36—59:00 and 59:36—1.00:16 in Agenda Item 6.

SFPD, Commission (POL)

From: Himalayan Pizza <himalayanpizzasf@gmail.com>
Sent: Sunday, July 13, 2025 8:04 PM
To: SFPD, Commission (POL); Randy Shaw; Pratibha Tekkey; TBC Admin; TBC Braintrust
Subject: Strong Support for Redrawing Tenderloin Police Station Boundaries

This message is from outside the City email system. Do not open links or attachments from untrusted sources.

Dear President Clay and Honorable Commissioners,

My name is Santosh, and I am a small business owner operating in the heart of the Tenderloin District. I'm writing to express my full and urgent support for redrawing the boundaries of the Tenderloin Police Station, as outlined in the "Recommended Map" submitted by the Tenderloin, Lower Polk, and Lower Nob Hill coalition.

As someone who is on the ground every day, I can say firsthand that the current boundaries have failed the people and businesses of the Tenderloin. Since the dramatic expansion in 2015, police presence in the Tenderloin neighborhood itself has become nearly invisible. Our local officers are being pulled to areas like Sixth Street and the cable car turnaround at Powell, leaving us exposed to escalating issues—open-air drug dealing, violence, vandalism, and daily safety threats to residents, workers, and customers alike.

The situation is unsustainable. Our community has been vocal and patient, but the lack of safety is driving businesses into debt, pushing customers away, and breaking the spirit of those trying to survive here.

I strongly support the coalition's recommendations, particularly:

- Removing TL Station's coverage south of Market Street.
- Extending TL Station's northern boundary to Sutter Street.
- Using Van Ness Avenue as a more natural and effective boundary for Central and Northern Stations.
- Assigning City Hall under Northern Station jurisdiction.

These proposed changes are operationally sound, community-informed, and essential for restoring safety and fairness in resource distribution.

Please take this opportunity to make a meaningful difference in our neighborhood. We need focused, consistent police coverage within the Tenderloin. The people here cannot afford to be forgotten any longer.

Sincerely,
Santosh

--

Himalayan Pizza & Momo
Best Fusion Cuisine
SF

288 Golden Gate Avenue

San Francisco, CA 94102

415.658.7696

himalayanpizzasf@gmail.com

<https://www.himalayanpizza.com/>



SFPD, Commission (POL)

From: Diana Jeon <diana.y.jeon@gmail.com>
Sent: Sunday, July 13, 2025 10:44 PM
To: SFPD, Commission (POL)
Cc: SBRBMNA Calendar; DorseyStaff (BOS); Martin, Luke (POL); Crosby, Ryan (POL); dien.ha@sfgov.org
Subject: 7/16 police commission hearing, agenda item 7

This message is from outside the City email system. Do not open links or attachments from untrusted sources.

Hi,

I am writing to express my strong support to hold Southern District's borders as is, aligned with the action recommended in the Final Proposed Map by the SFPD command staff. I have reviewed the documentation provided and am against the proposal to redraw the Tenderloin's boundaries to shift the Southern District's northern border to Market Street. This neighborhood supports large crowds for two major entertainment/sports venues in the city as well as the Navigation Center and it is important we have the support and response time needed in the best interest of those who live in these neighborhoods.

Thanks,
Diana Jeon (D6 resident)

SFPD, Commission (POL)

From: Diane Hathcoat <diane@hathcoat.com>
Sent: Monday, July 14, 2025 7:26 AM
To: SFPD, Commission (POL)
Subject: Southern District borders

This message is from outside the City email system. Do not open links or attachments from untrusted sources.

I am writing to express my strong support for holding the Southern District borders as is, as recommended in the Final Proposed Map by the SFPD command staff. It is important that any approved map does not further dilute our district force, especially given the added burden of two entertainment/sports venues that was not captured in your current data sets.

Thank you.

Diane Hathcoat

SFPD, Commission (POL)

From: Peter Snider <pgs010@yahoo.com>
Sent: Monday, July 14, 2025 10:00 AM
To: SFPD, Commission (POL)
Cc: SFPD, Chief (POL); DorseyStaff (BOS); sbrmbna@gmail.com; mbn@mbneighbors.org
Subject: Police district boundaries: Please support recommended Final Map boundaries for Southern Station.

This message is from outside the City email system. Do not open links or attachments from untrusted sources.

Dear Commissioners,

I am writing again to support keeping the Southern District as is, per the Final Map and the staff's analysis.

As a resident since 1985 of Mission Creek, which is within the Southern District and covered by Southern Station, I ask that you act to support the Final Proposed Map as it relates to Southern District boundaries.

Sincerely,

Peter G. Snider